

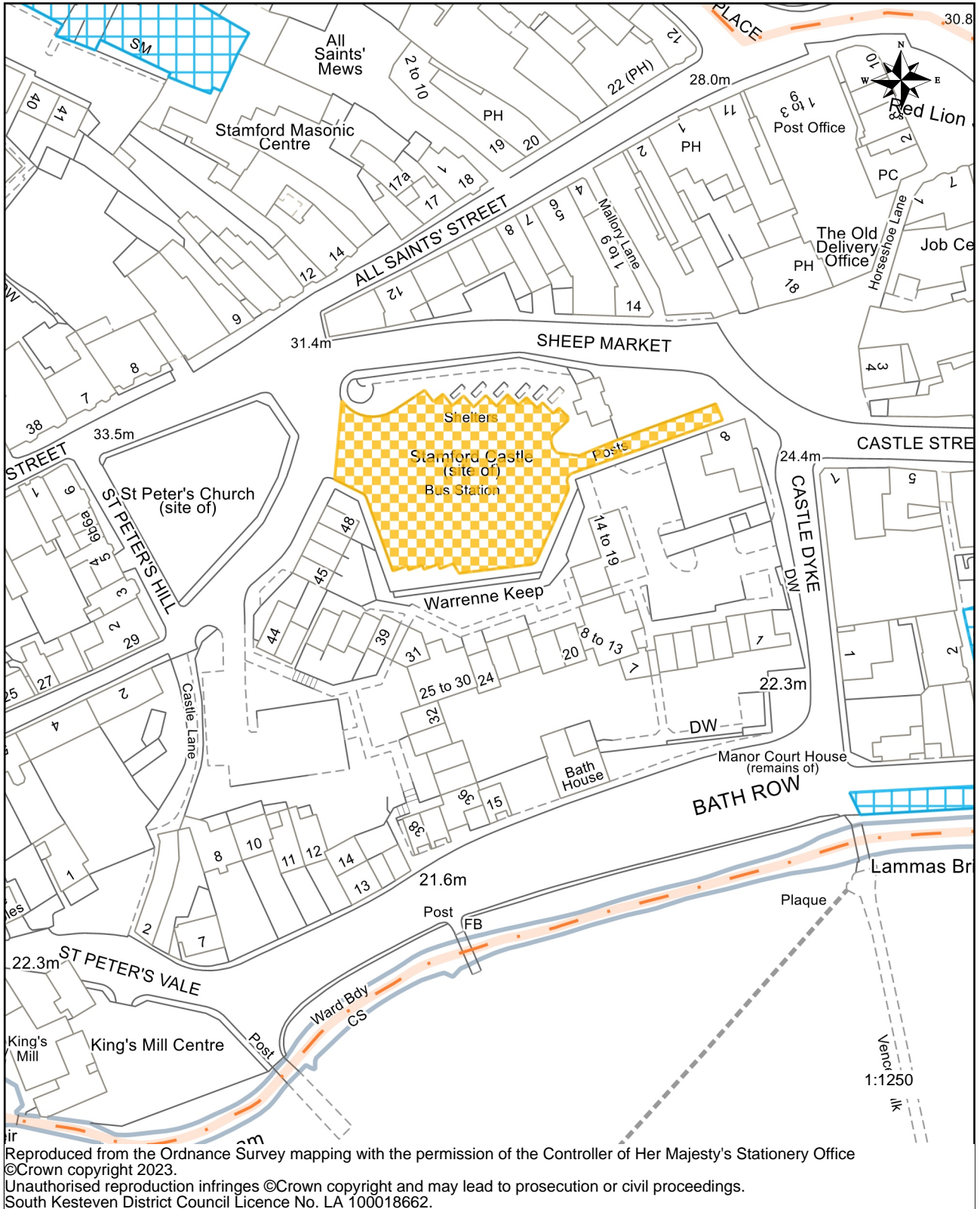


SOUTH
KESTEVEN
DISTRICT
COUNCIL



SOUTH
KESTEVEN
DISTRICT
COUNCIL

Bus Station, Stamford Plan 13



Reproduced from the Ordnance Survey mapping with the permission of the Controller of Her Majesty's Stationery Office
©Crown copyright 2023.
Unauthorised reproduction infringes ©Crown copyright and may lead to prosecution or civil proceedings.
South Kesteven District Council Licence No. LA 100018662.

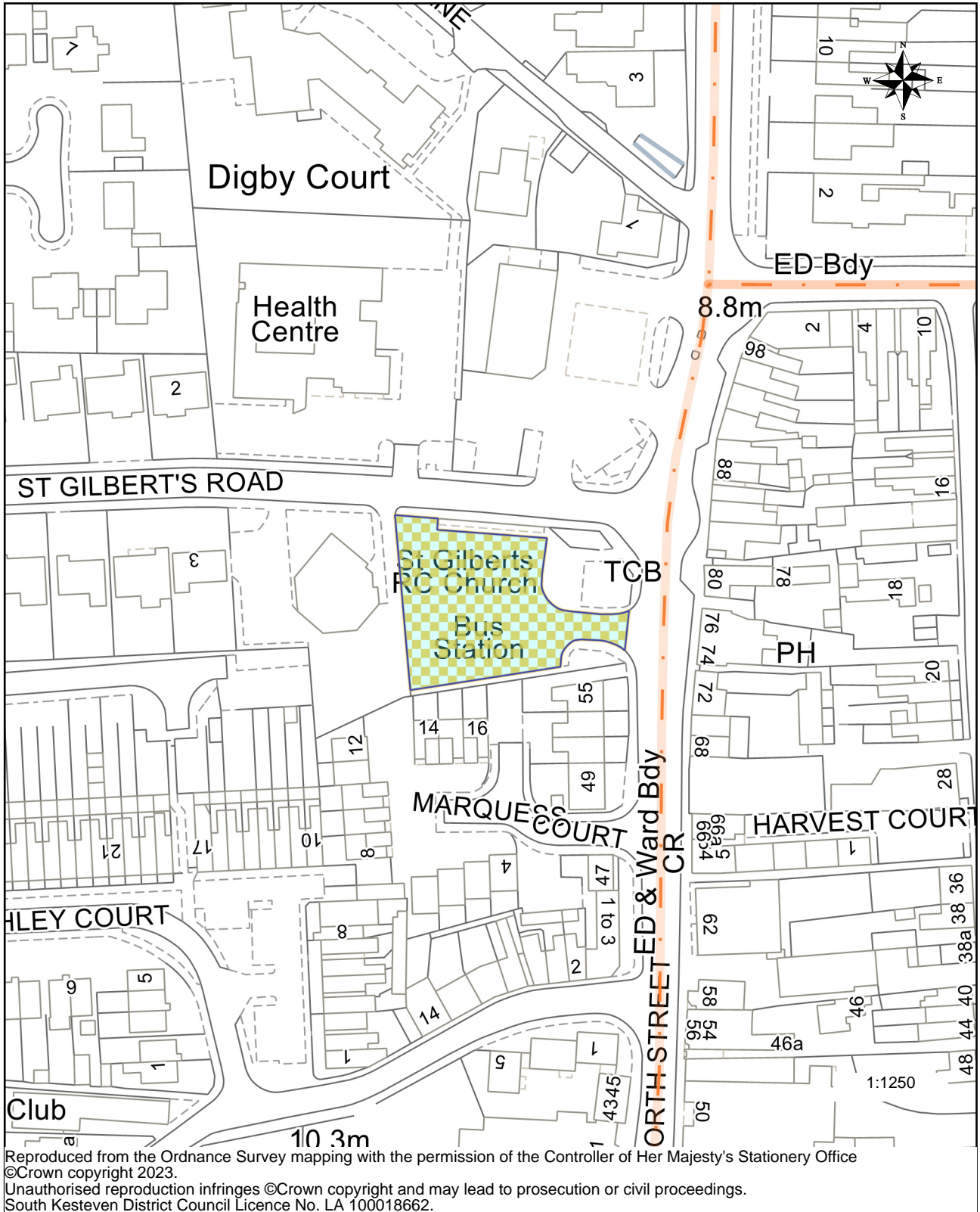


SOUTH
KESTEVEN
DISTRICT
COUNCIL



SOUTH
KESTEVEN
DISTRICT
COUNCIL

Bourne Bus Station, Bourne Plan 14



Reproduced from the Ordnance Survey mapping with the permission of the Controller of Her Majesty's Stationery Office
 ©Crown copyright 2023.
 Unauthorised reproduction infringes ©Crown copyright and may lead to prosecution or civil proceedings.
 South Kesteven District Council Licence No. LA 100018662.

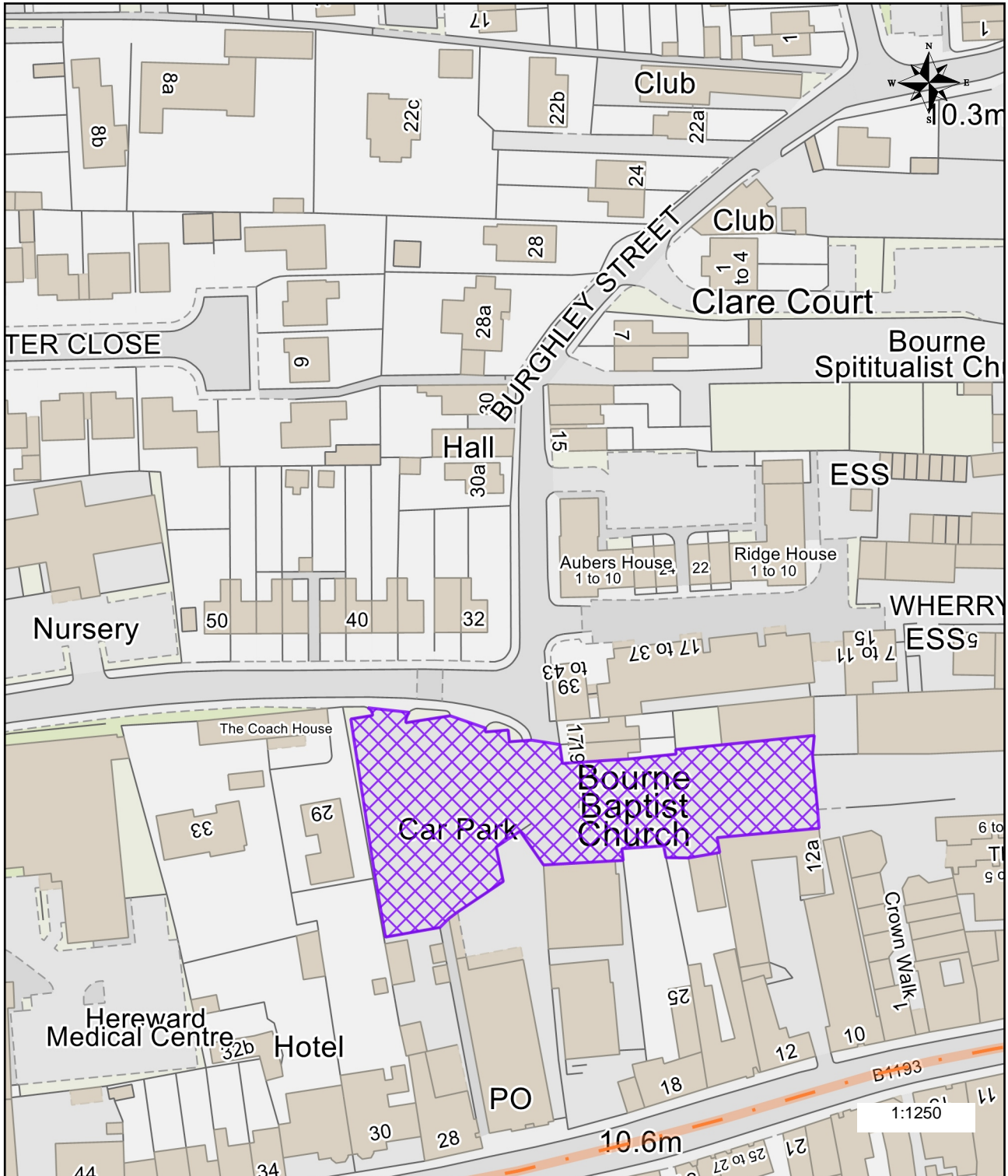


SOUTH
KESTEVEN
DISTRICT
COUNCIL



SOUTH
KESTEVEN
DISTRICT
COUNCIL

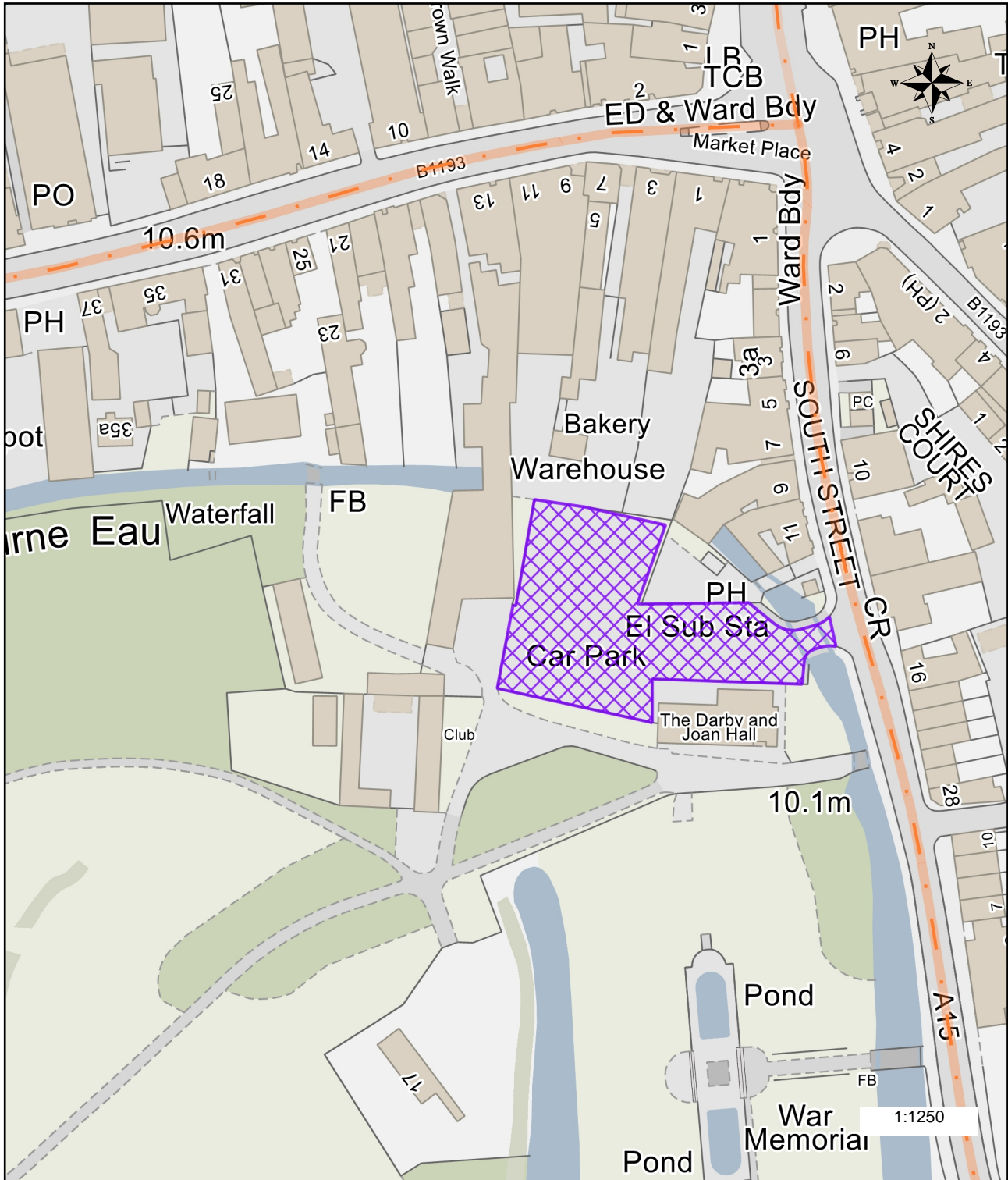
Burghley Street Carp Park, Bourne Plan 15



Reproduced from the Ordnance Survey mapping with the permission of the Controller of Her Majesty's Stationery Office
©Crown copyright 2023.
Unauthorised reproduction infringes ©Crown copyright and may lead to prosecution or civil proceedings.
South Kesteven District Council Licence No. LA 100018662.

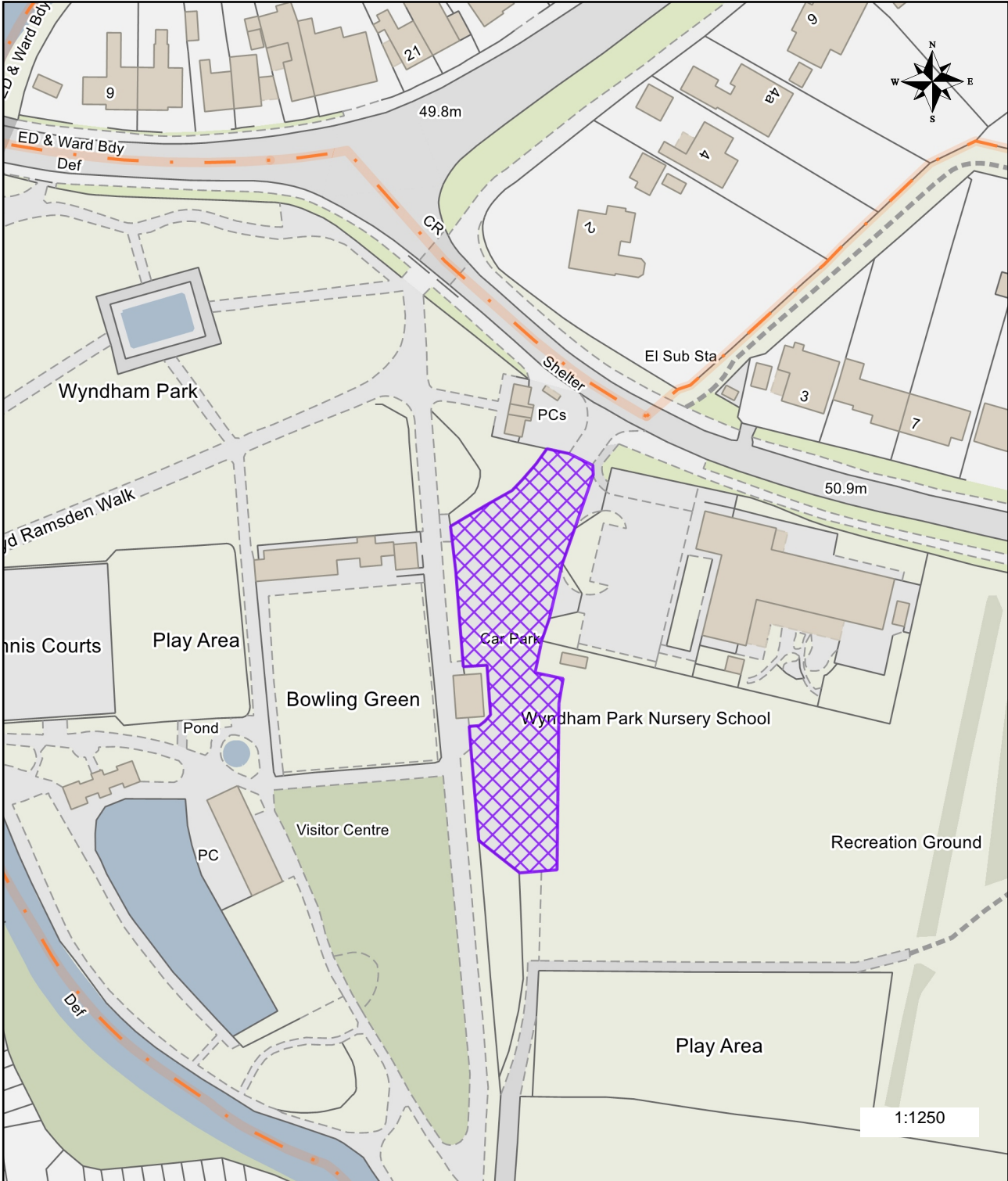


South Street Car Park, Bourne Plan 16





Wyndham Park Car Park, Grantham Plan 17



1:1250

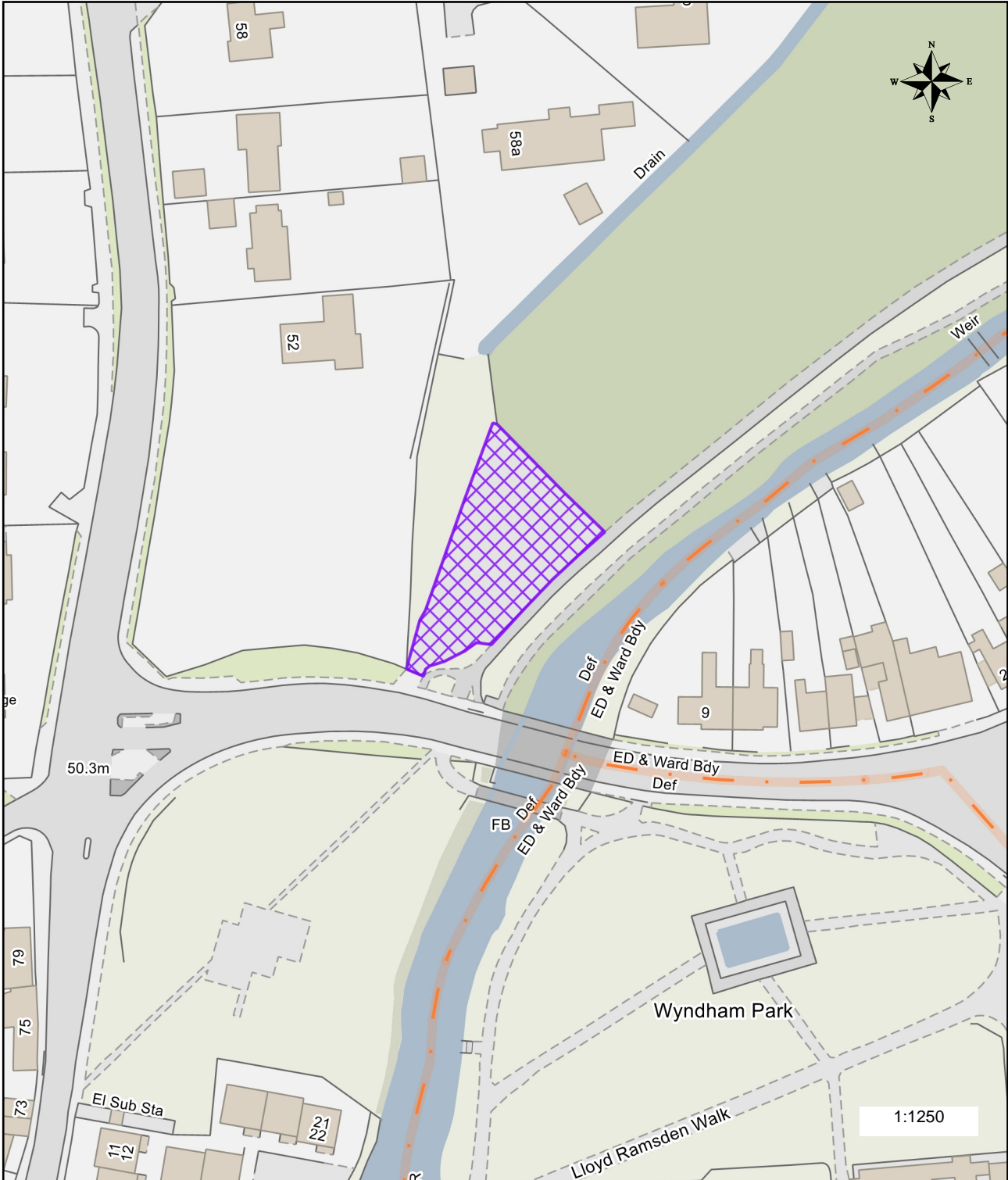


SOUTH
KESTEVEN
DISTRICT
COUNCIL



SOUTH
KESTEVEN
DISTRICT
COUNCIL

Queen Elizabeth Park Car Park, Grantham Plan 18



Reproduced from the Ordnance Survey mapping with the permission of the Controller of Her Majesty's Stationery Office
©Crown copyright 2023.
Unauthorised reproduction infringes ©Crown copyright and may lead to prosecution or civil proceedings.
South Kesteven District Council Licence No. LA 100018662.

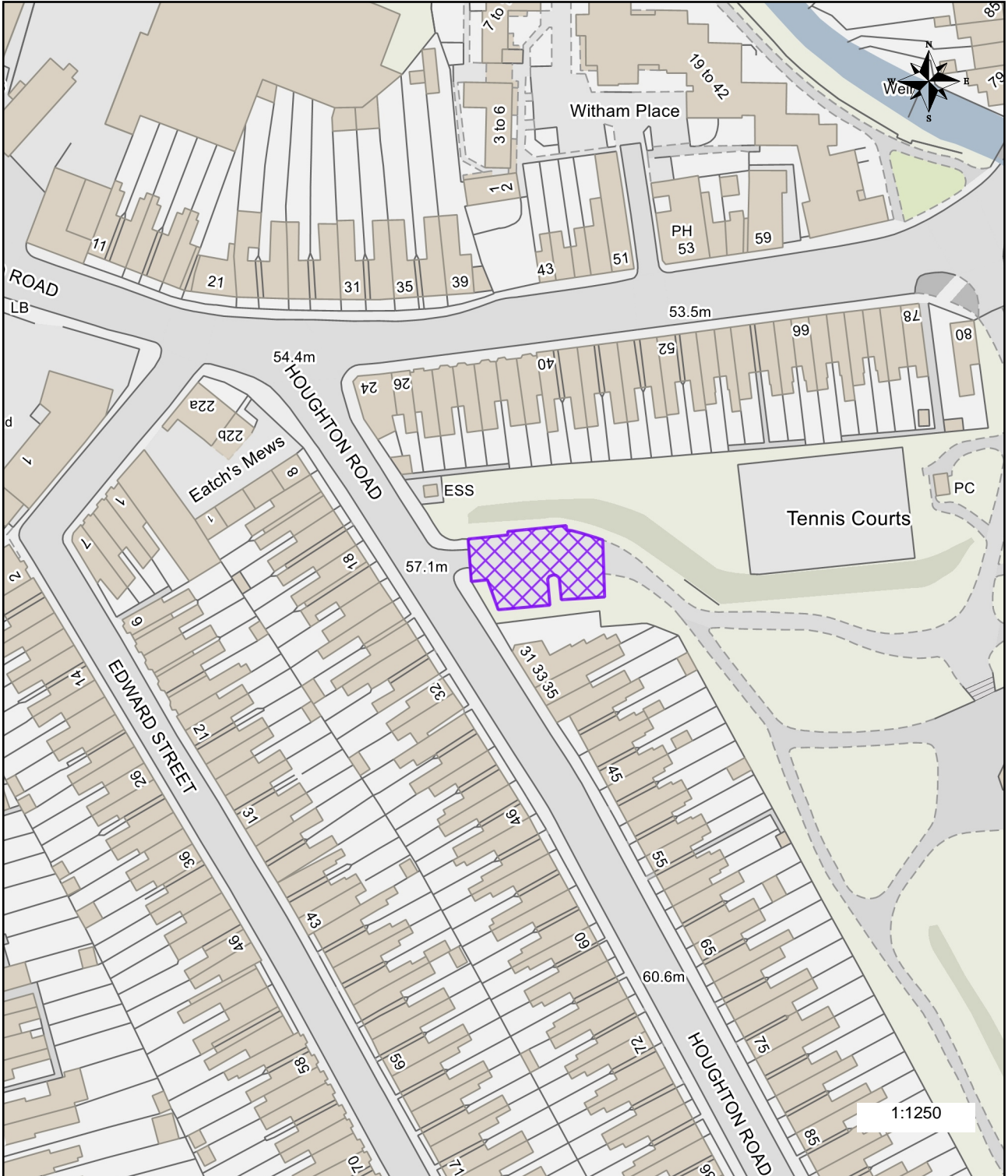


SOUTH
KESTEVEN
DISTRICT
COUNCIL



SOUTH
KESTEVEN
DISTRICT
COUNCIL

Dysart Park Car Park, Grantham Plan 19



Reproduced from the Ordnance Survey mapping with the permission of the Controller of Her Majesty's Stationery Office
©Crown copyright 2023.
Unauthorised reproduction infringes ©Crown copyright and may lead to prosecution or civil proceedings.
South Kesteven District Council Licence No. LA 100018662.

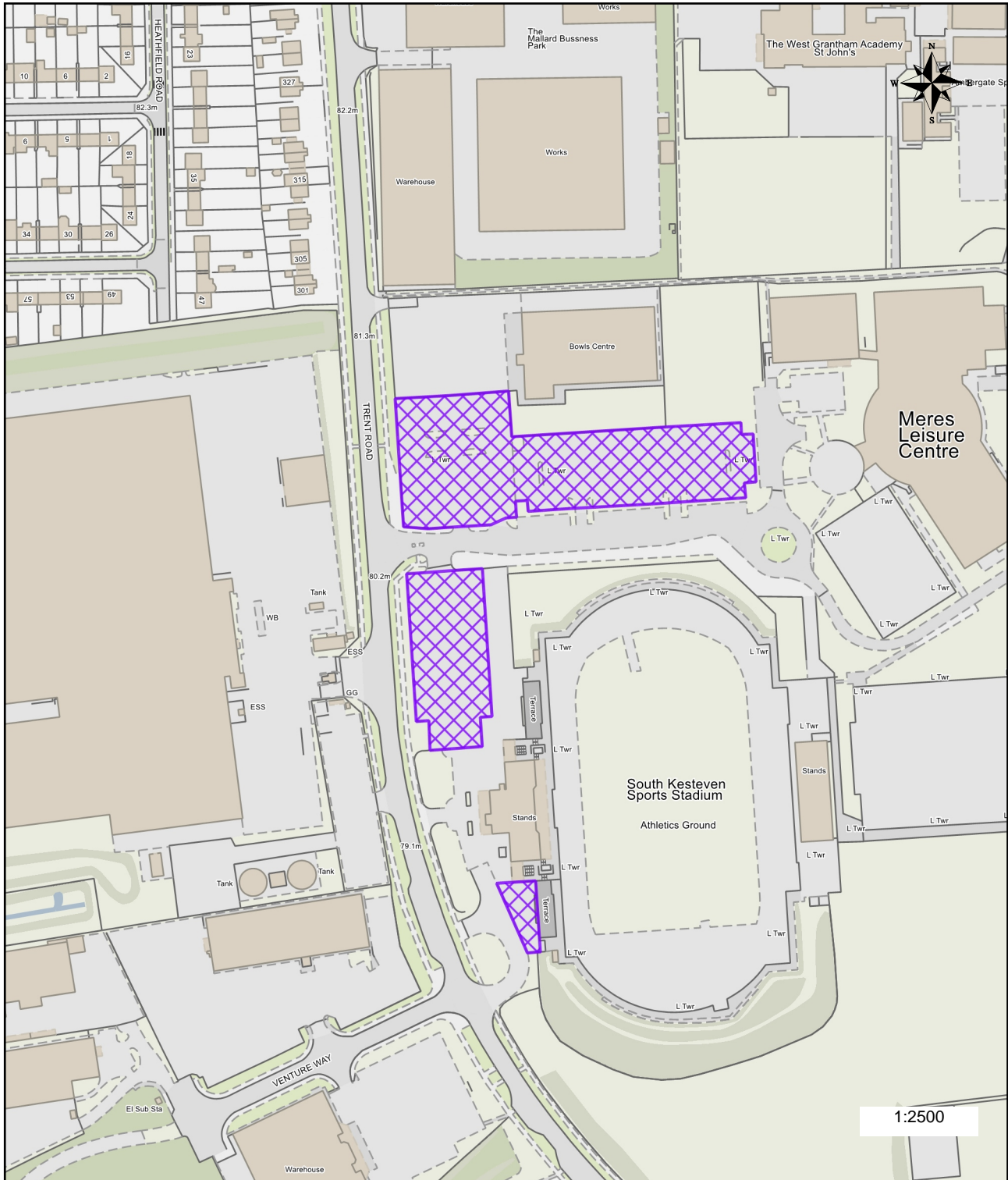


SOUTH
KESTEVEN
DISTRICT
COUNCIL



SOUTH
KESTEVEN
DISTRICT
COUNCIL

The Meres Leisure Centre, Grantham Plan 20



Reproduced from the Ordnance Survey mapping with the permission of the Controller of Her Majesty's Stationery Office
©Crown copyright 2023.
Unauthorised reproduction infringes ©Crown copyright and may lead to prosecution or civil proceedings.
South Kesteven District Council Licence No. LA 100018662.

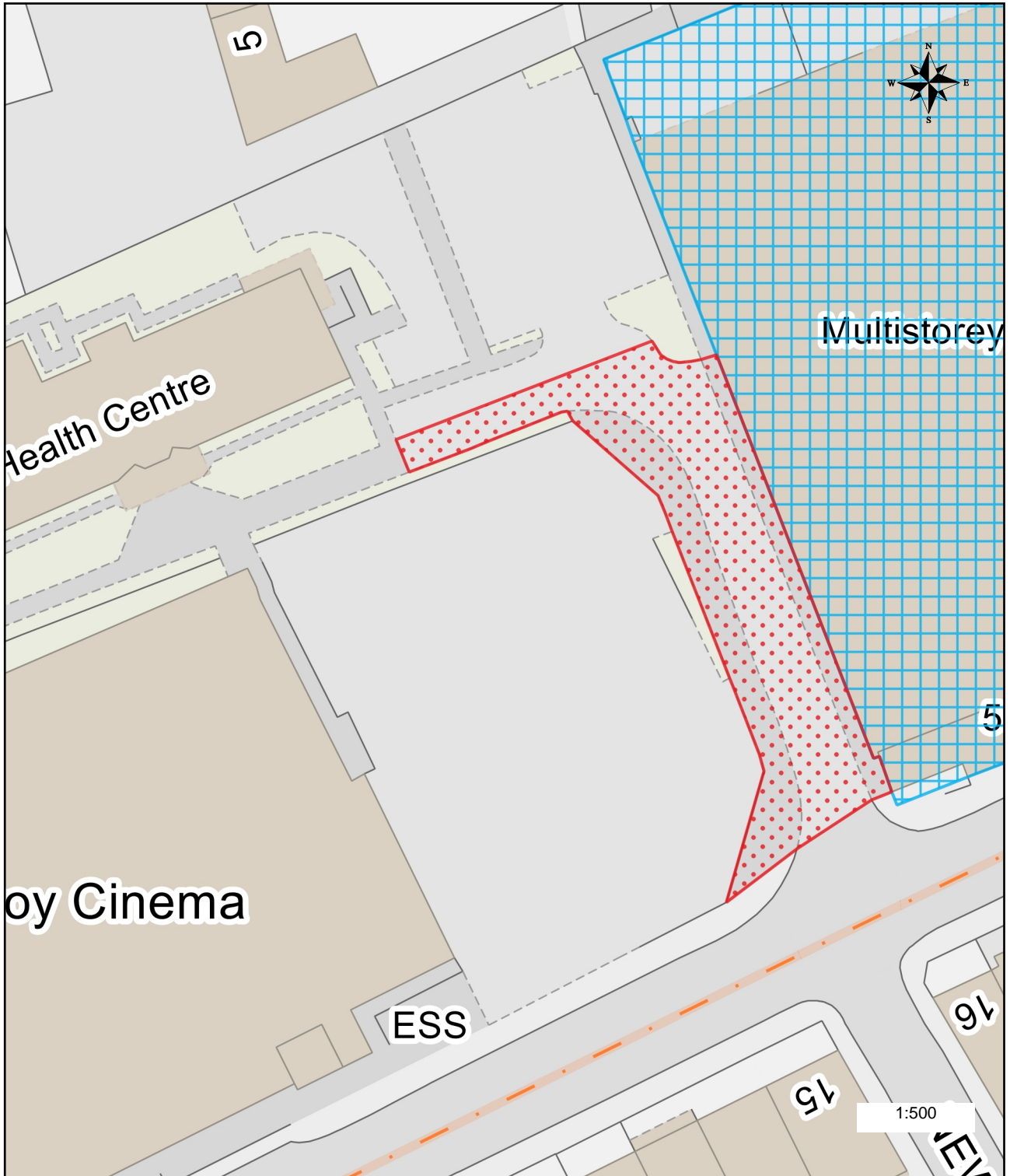


SOUTH
KESTEVEN
DISTRICT
COUNCIL



SOUTH
KESTEVEN
DISTRICT
COUNCIL

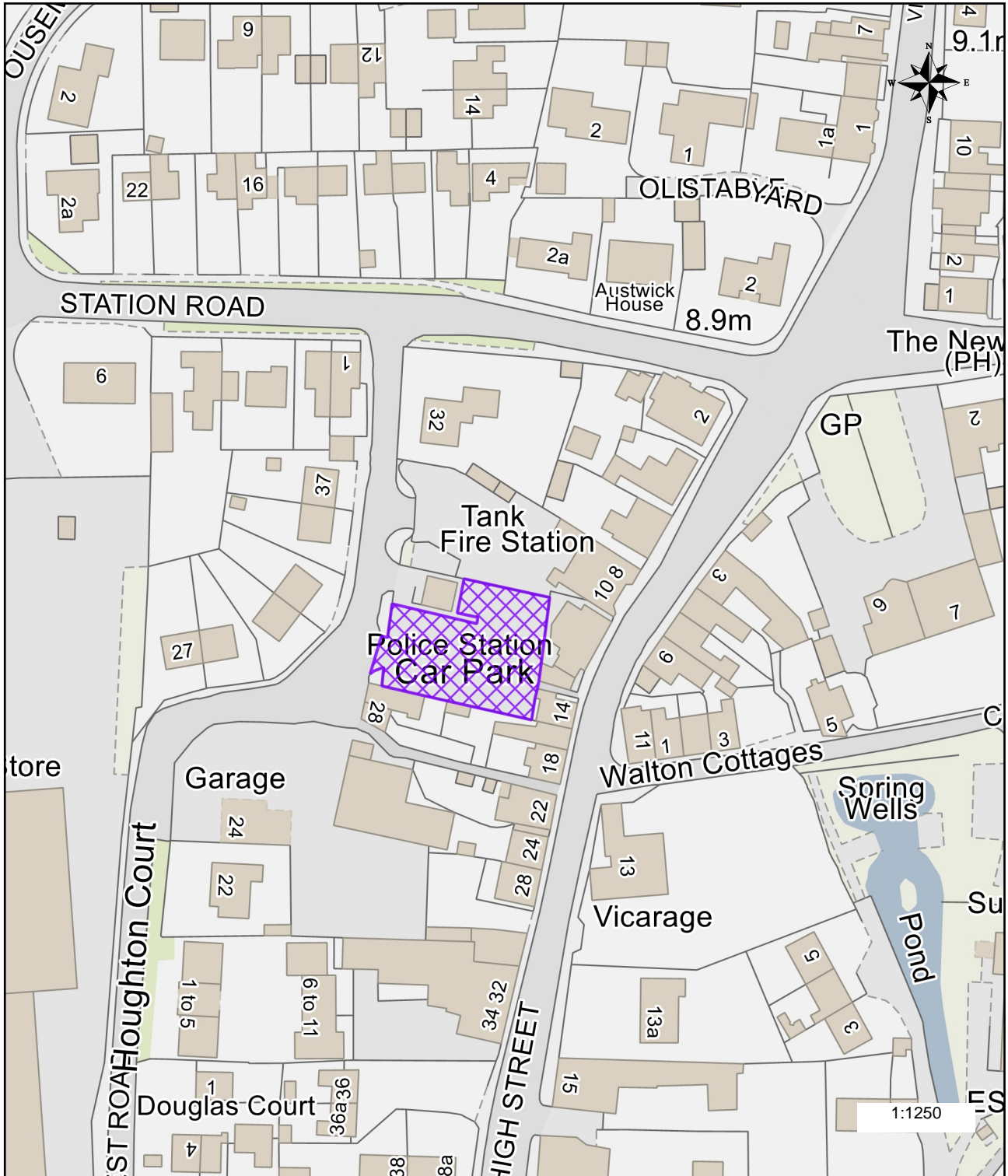
Land off St Catherine's Road, Grantham Plan 21



Reproduced from the Ordnance Survey mapping with the permission of the Controller of Her Majesty's Stationery Office
©Crown copyright 2023.
Unauthorised reproduction infringes ©Crown copyright and may lead to prosecution or civil proceedings.
South Kesteven District Council Licence No. LA 100018662.



West Road Car Park, Billingborough Plan 22





SOUTH
KESTEVEN
DISTRICT
COUNCIL



SOUTH
KESTEVEN
DISTRICT
COUNCIL

Douglas Road Car Park, Market Deeping Plan 23



Reproduced from the Ordnance Survey mapping with the permission of the Controller of Her Majesty's Stationery Office
©Crown copyright 2023.
Unauthorised reproduction infringes ©Crown copyright and may lead to prosecution or civil proceedings.
South Kesteven District Council Licence No. LA 100018662.



SOUTH
KESTEVEN
DISTRICT
COUNCIL



SOUTH
KESTEVEN
DISTRICT
COUNCIL

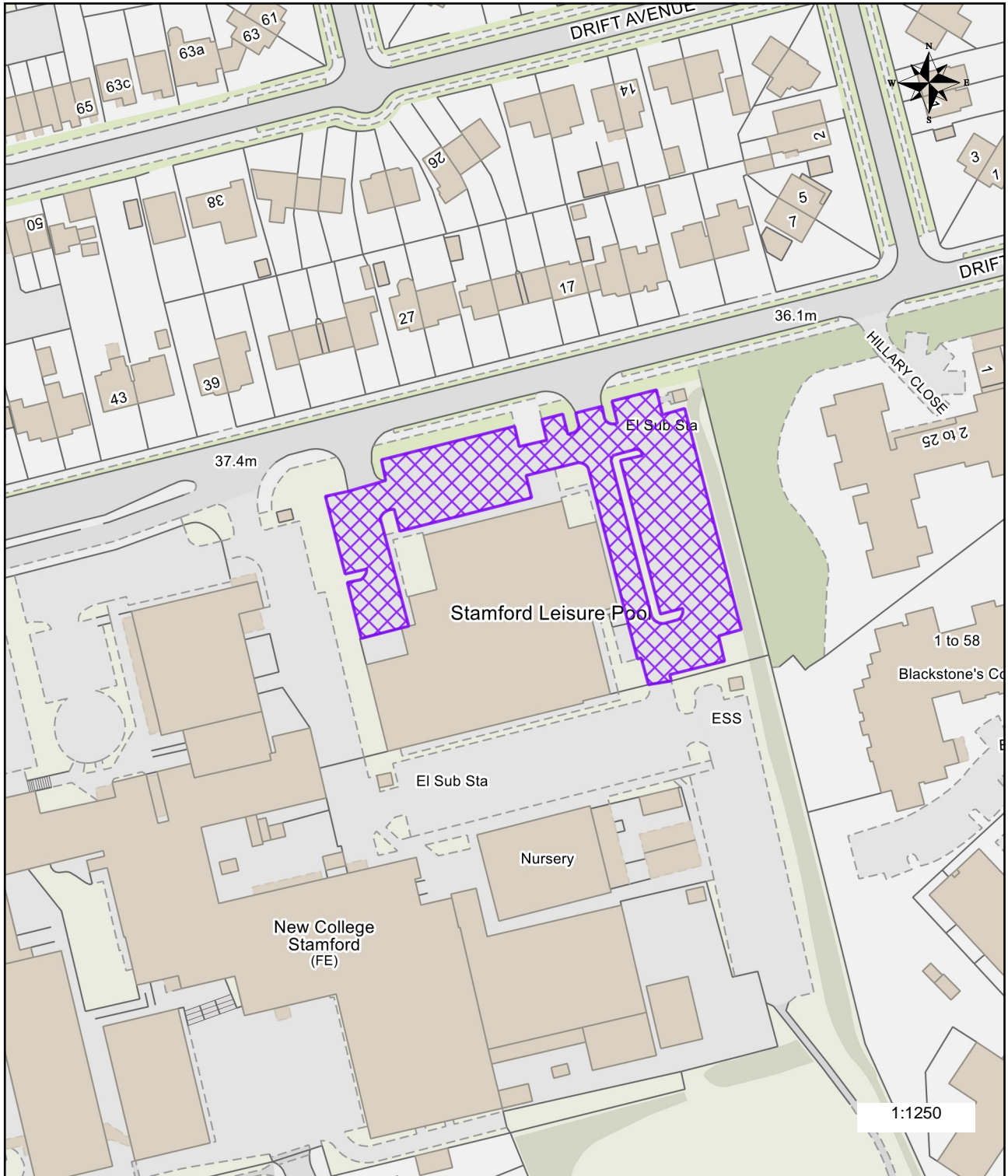
Halfleet Car Park, Market Deeping (Plan 24)



Reproduced from the Ordnance Survey mapping with the permission of the Controller of Her Majesty's Stationery Office
 ©Crown copyright 2023.
 Unauthorised reproduction infringes ©Crown copyright and may lead to prosecution or civil proceedings.
 South Kesteven District Council Licence No. LA 100018662.



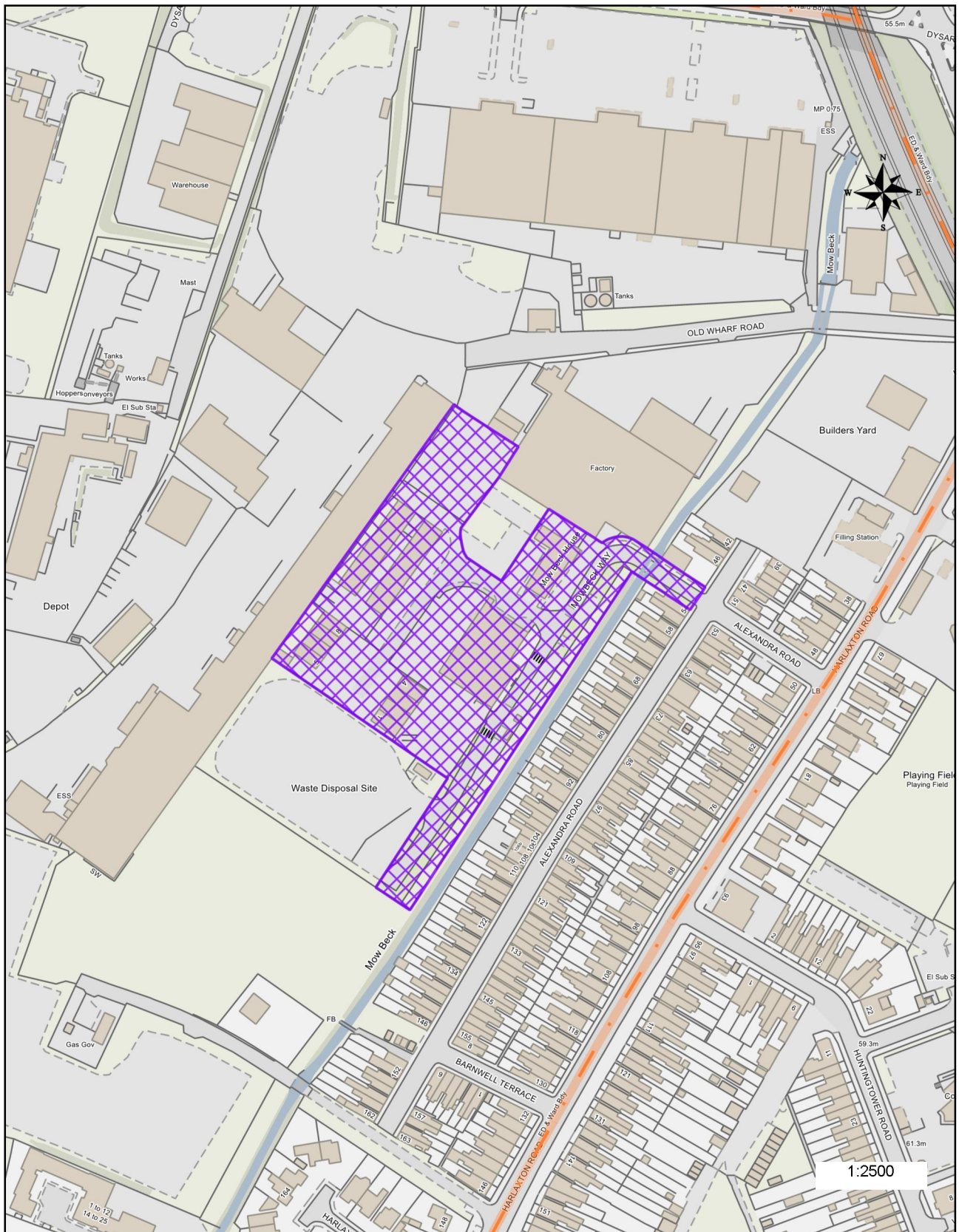
Stamford Leisure Centre Car Park, Drift Road, Stamford Plan 25



Mowbeck Site, Grantham Plan 26



SOUTH
KESTEVEN
DISTRICT
COUNCIL

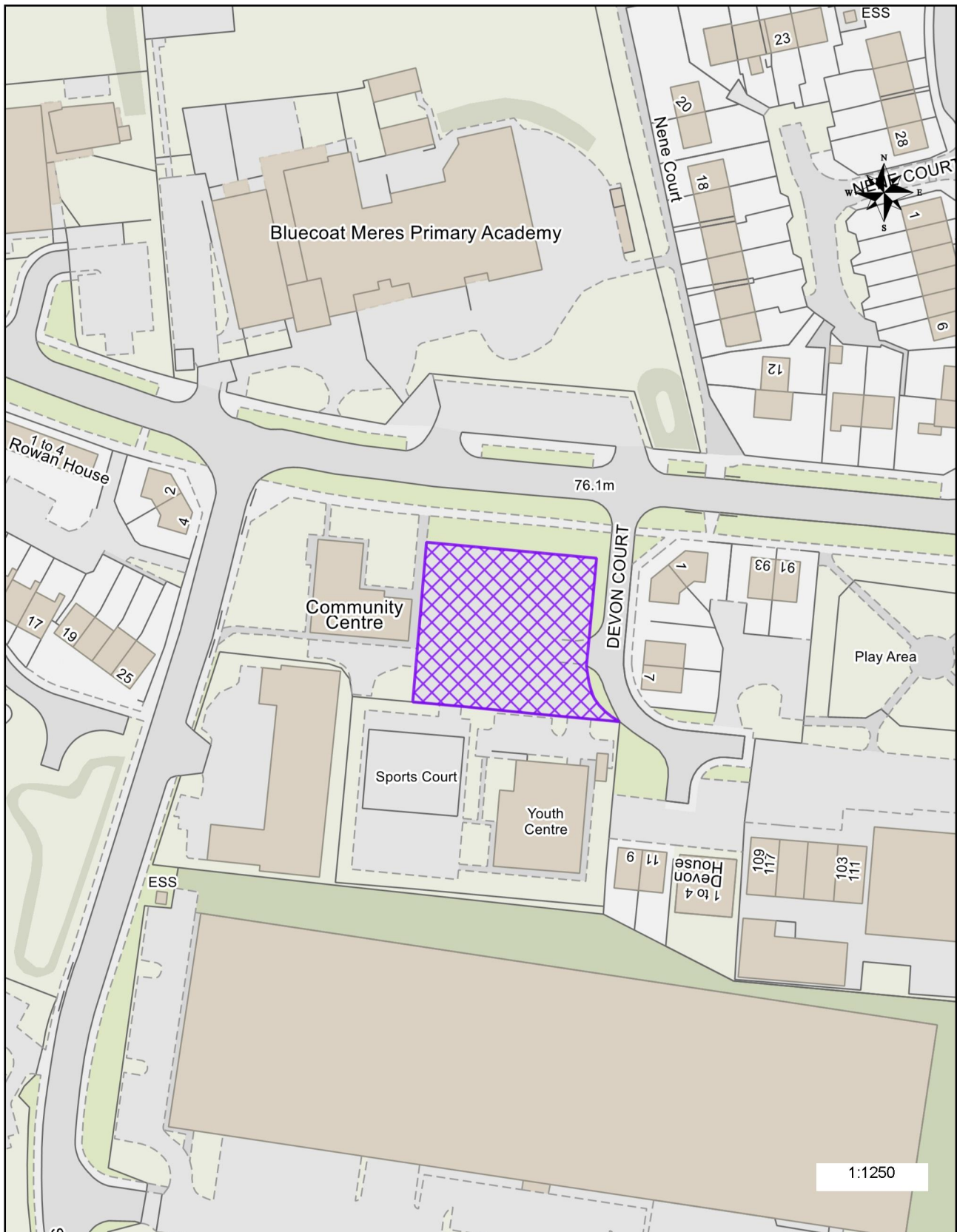


Reproduced from the Ordnance Survey mapping with the permission of the Controller of Her Majesty's Stationery Office
©Crown copyright 2023.
Unauthorised reproduction infringes ©Crown copyright and may lead to prosecution or civil proceedings.
South Kesteven District Council Licence No. LA 100018662.

Community Centre Car Park, Trent Road, Grantham Plan 27



SOUTH
KESTEVEN
DISTRICT
COUNCIL



1:1250

Reproduced from the Ordnance Survey mapping with the permission of the Controller of Her Majesty's Stationery Office
©Crown copyright 2023.
Unauthorised reproduction infringes ©Crown copyright and may lead to prosecution or civil proceedings.
South Kesteven District Council Licence No. LA 100018662.

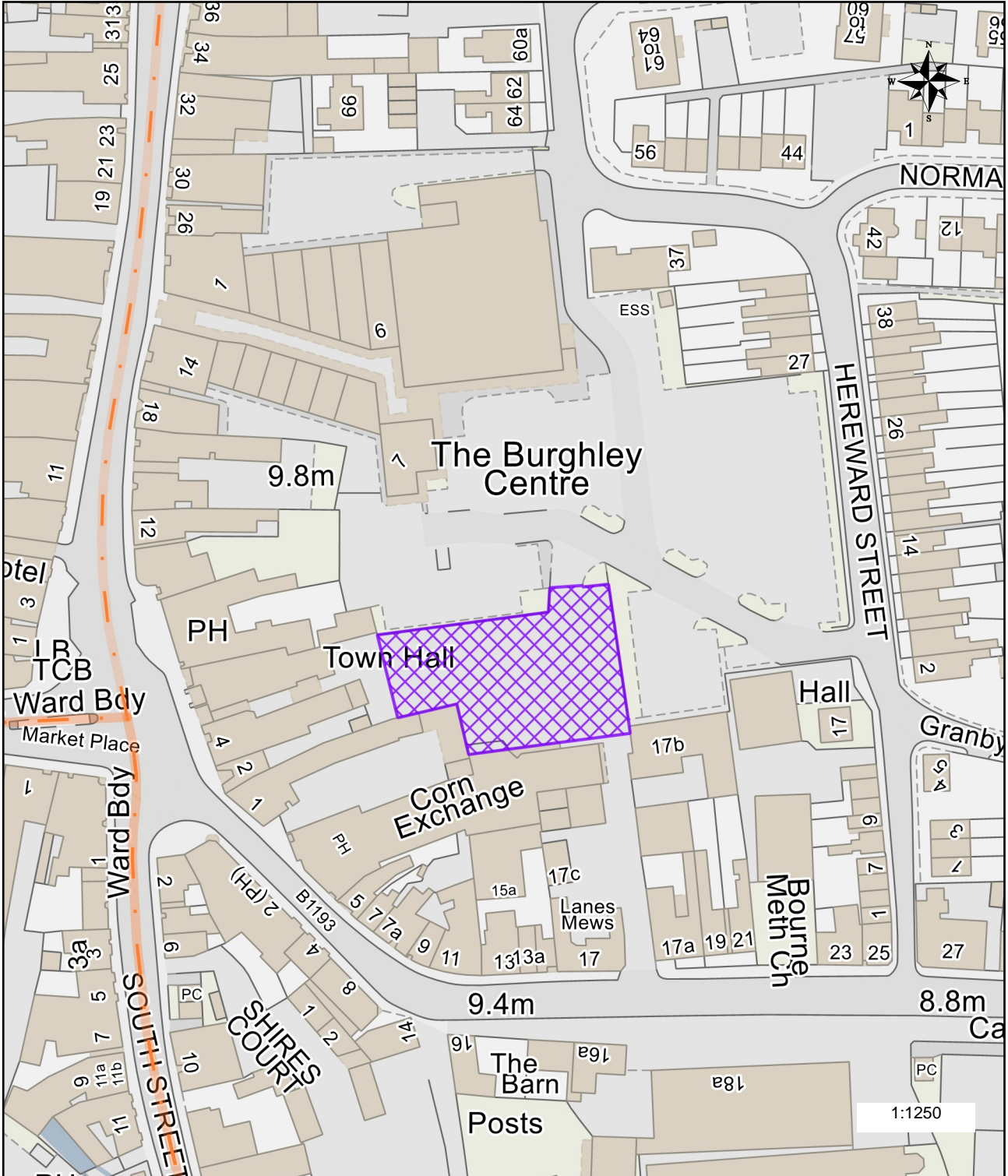


SOUTH
KESTEVEN
DISTRICT
COUNCIL



SOUTH
KESTEVEN
DISTRICT
COUNCIL

The Corn Exchange, Abbey Road, Bourne Plan 28



Reproduced from the Ordnance Survey mapping with the permission of the Controller of Her Majesty's Stationery Office
 ©Crown copyright 2023.
 Unauthorised reproduction infringes ©Crown copyright and may lead to prosecution or civil proceedings.
 South Kesteven District Council Licence No. LA 100018662.

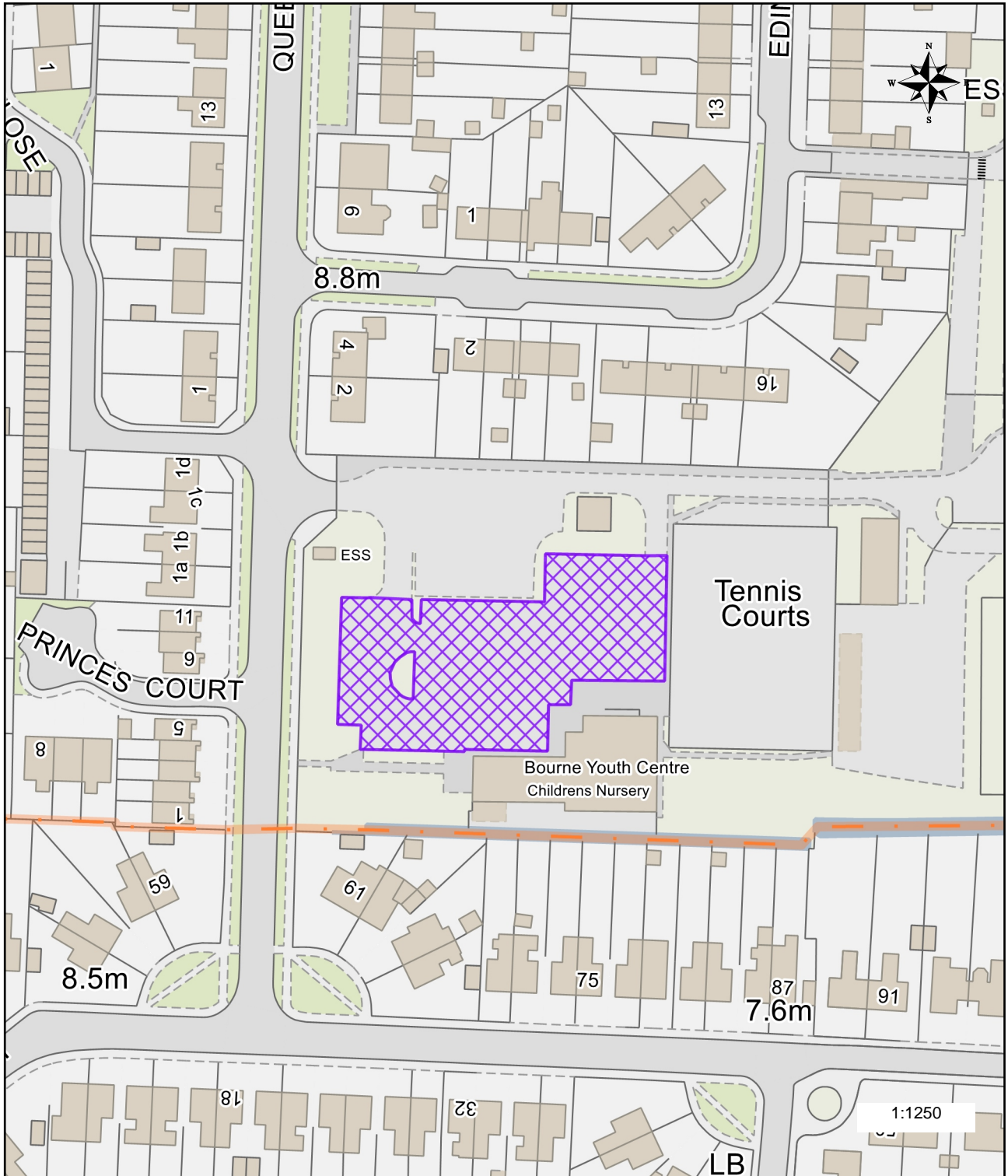


SOUTH
KESTEVEN
DISTRICT
COUNCIL



SOUTH
KESTEVEN
DISTRICT
COUNCIL

Bourne Leisure Centre, Queens Road, Bourne Plan 29



Reproduced from the Ordnance Survey mapping with the permission of the Controller of Her Majesty's Stationery Office
©Crown copyright 2023.
Unauthorised reproduction infringes ©Crown copyright and may lead to prosecution or civil proceedings.
South Kesteven District Council Licence No. LA 100018662.