

## Local Land Charges Online Map - User guide

Local Land Charges Portal allows you to search for Local Land Charges Register records for South Kesteven District.

To access go to <https://www.southkesteven.gov.uk/LandCharges/LCMap.html>

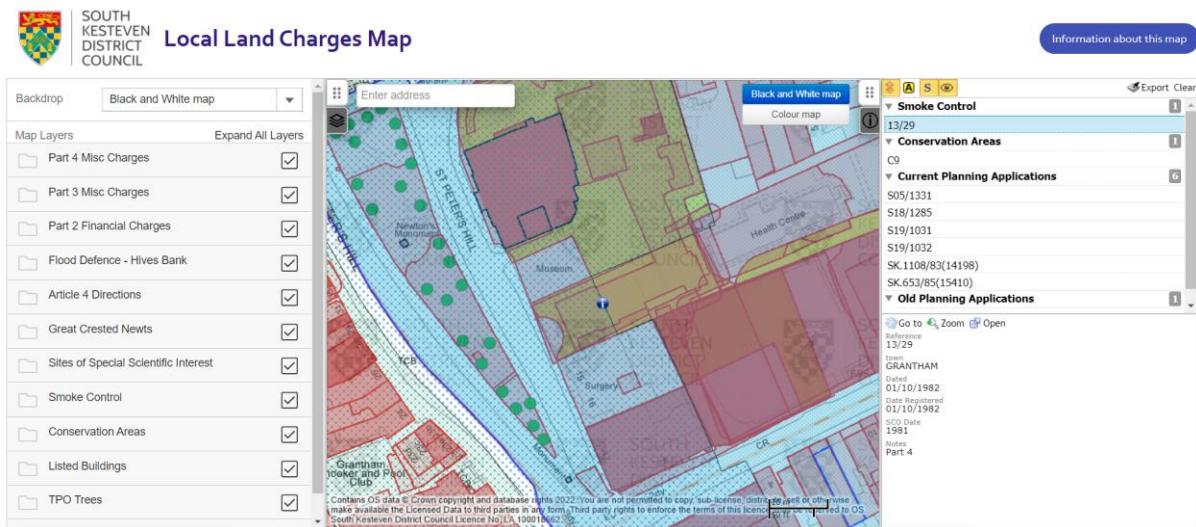
The screenshot shows the 'Local Land Charges Map' interface for South Kesteven District Council. The map is currently in 'Black and White map' mode. On the left, a 'Map Layers' panel lists various categories with checkboxes, all of which are currently unchecked. The map itself shows a street grid in Grantham, with labels for 'Isaac Newton Shopping Centre' and 'GRANTHAM'. A search bar at the top left contains the text 'Enter address'. At the bottom, the coordinates are 'X,Y: 491408.712, 335525.249', the scale is '1:2048', and the map reference is 'SK915356'. A copyright notice at the bottom of the map area reads: 'Contains OS data © Crown copyright and database rights 2022. You are not permitted to copy, sub-license, distribute, sell or otherwise make available the Licensed Data to third parties in any form. Third party rights to enforce the terms of this licence shall be reserved to OS. South Kesteven District Council Licence No: LA 100018662.'

### Map layers

To view if there are any registrations on a property you will need to select the relevant layers you require. On the left-hand side of the screen you will see a list of available information. Click in the box to the right of the information you wish to see. In this example all layers are active and showing on the map.

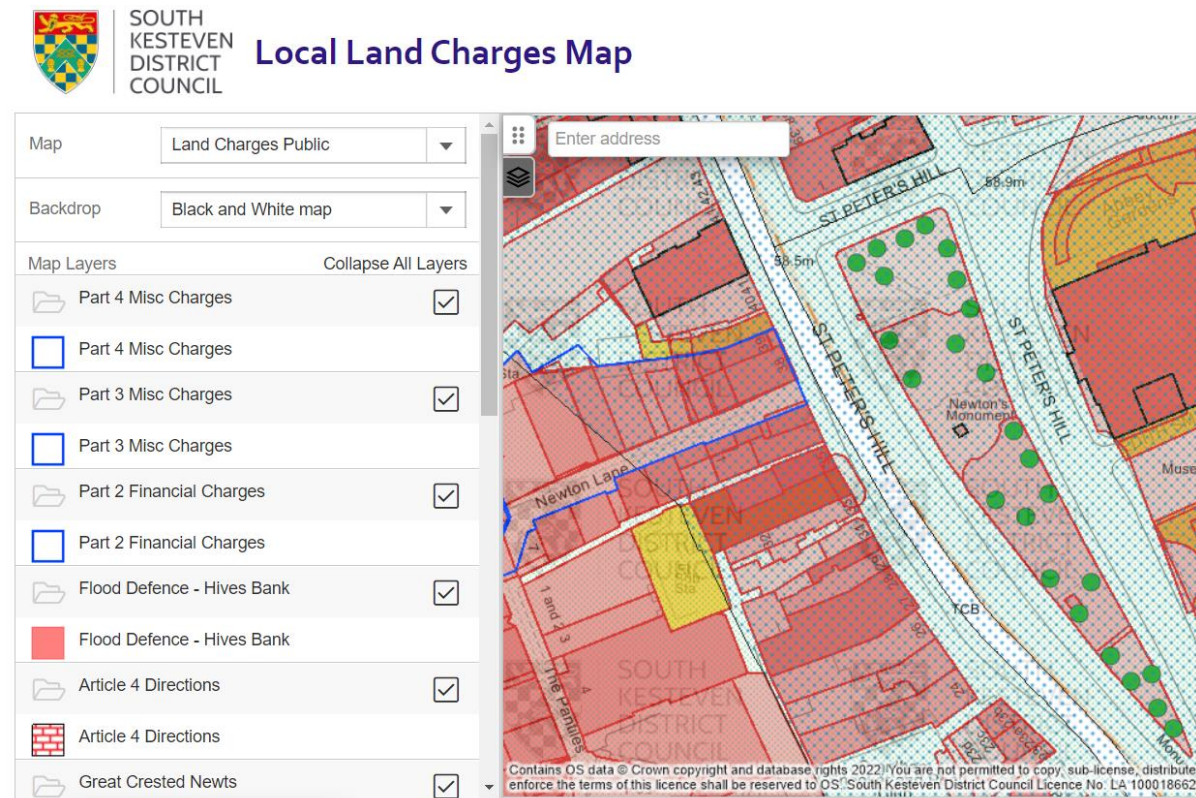
This screenshot shows the same 'Local Land Charges Map' interface, but with all the map layers selected. The 'Map Layers' panel on the left now has all checkboxes checked. The map is color-coded, with various areas highlighted in red, orange, and green, indicating the presence of different types of land charges. The search bar still contains 'Enter address'. The coordinates are now 'X,Y: 491476.901, 335594.711', the scale is '1:1024', and the map reference is 'SK915356'. The same copyright notice is visible at the bottom of the map area.

If you select the layers you want to open before finding the address, any registrations linked to that address, will appear on the right-hand side of the screen like so:



When you click on, for example, the planning reference number, it will bring the information up in the bottom right hand side box.

Each layer has its own symbol; to see the key for this expand the list of map layers on the left by clicking on the 'expand all layers' button above the map layers list. To minimise this again click 'collapse all layers'.



## Finding your property

To search for an area on the map enter part of the address in the search box, the addresses containing that phrase will appear below, click on the address you require.

**SOUTH KESTEVEN DISTRICT COUNCIL** Local Land Charges Map Information about this map


Backdrop: Black and White map

Map Layers: Expand All Layers

- Part 4 Misc Charges
- Part 3 Misc Charges
- Part 2 Financial Charges
- Flood Defence - Hives Bank
- Article 4 Directions
- Great Crested Newts
- Sites of Special Scientific Interest
- Smoke Control
- Conservation Areas
- Listed Buildings

Search results:  
South Kest  
SOUTH KESTEVEN DISTRICT COUNCIL CONDUIT LANE GRANTHAM GRANTHAM NG31 6PB  
SOUTH KESTEVEN DISTRICT COUNCIL EAST STREET GRANTHAM GRANTHAM NG31 6QW  
SOUTH KESTEVEN HOUSE ST PETER'S HILL GRANTHAM GRANTHAM NG31 6PY  
SOUTH KESTEVEN TABLE TENNIS CENTRE GRANTHAM MERES

Map details: X,Y: 491346.939, 335741.183 | Scale: 1:2048 | Map ref: SK915356 | m m<sup>2</sup>

This will take you to the address with a blue symbol  highlighting the property you are searching for.

Enter address

Map details: Black and White map | Colour map

Map labels: ST PETER'S HILL, Council Offices, Health Centre, Savoy Cinema, Surgery, Museum, Tourist and Information Centre, Guildhall Arts Centre, Newton's Monument, EDITH SMITH WAY, TCB, CR, PCs, Health Centre, ESS, 10, 15, 16, 17, 18, 19, 20, 21, 22, 23, 23a, 23b, 23c, 23d, 24, 25, 26, 27, 28, 29, 30, 31, 32, 33, 34, 35, 36, 37, 38, 39, 40, 41, 42, 43, 44, 45, 46, 47, 48, 49, 50, 51, 52, 53, 54, 55, 56, 57, 58, 59, 60, 61, 62, 63, 64, 65, 66, 67, 68, 69, 70, 71, 72, 73, 74, 75, 76, 77, 78, 79, 80, 81, 82, 83, 84, 85, 86, 87, 88, 89, 90, 91, 92, 93, 94, 95, 96, 97, 98, 99, 100

Map details: Contains OS data © Crown copyright and database rights 2022. You are not permitted to copy, sub-license, distribute, sell or otherwise make available the Licensed Data to third parties in any form. Third party rights to enforce the terms of this licence shall be reserved to OS. South Kesteven District Council Licence No. LA 100018662.

## When there is not an address for the site you are looking for.

If the site you wish to look at does not have an address point or you want to check an area close to the site and view the relevant information you can click on the map at the point you require information for. This will bring up a speech bubble style box with the relevant records for that particular spot on the map. You can scroll through these with the arrow toggles at the top right of the box.

**SOUTH KESTEVEN DISTRICT COUNCIL** Local Land Charges Map

Backdrop: Black and White map

Map Layers: Expand All Layers

- Part 4 Misc Charges
- Part 3 Misc Charges
- Part 2 Financial Charges
- Flood Defence - Hives Bank
- Article 4 Directions
- Great Crested Newts
- Sites of Special Scientific Interest
- Smoke Control
- Conservation Areas
- Listed Buildings
- TPO Trees

Enter address

3 of 6

**Current Planning Applications**

PlanRef	S12/0734
Location	Communal Area St Peters Hill Grantham
Proposal1	Information Signboard
ApplicationType	Advertisement Consent
ReceivedDate	06/06/2012
ValidDate	06/06/2012
SKDC_DecisionDate	11/07/2012

X,Y: 491555.200, 335668.134 Scale: 1:1024 Map ref: SK915356

## Who to Contact

If you require further information or clarification then please contact the relevant department:

For general enquiries on the Land charges map - [PSASearches@southkesteven.gov.uk](mailto:PSASearches@southkesteven.gov.uk)

Planning applications - [planning@southkesteven.gov.uk](mailto:planning@southkesteven.gov.uk)

Planning Enforcement - <http://www.southkesteven.gov.uk/index.aspx?articleid=8171>

Conservation area - <http://www.southkesteven.gov.uk/index.aspx?articleid=8401>

Listed Building - <https://historicengland.org.uk/listing/the-list/the-list/> Find listed buildings, monuments, battlefields and more | Historic England

Tree Preservation orders - <http://www.southkesteven.gov.uk/index.aspx?articleid=14706>

Smoke Control - <http://www.southkesteven.gov.uk/index.aspx?articleid=8321>

Local Plan - [SKDC Local Plan \(southkesteven.gov.uk\)](http://www.southkesteven.gov.uk)